



OFFICE OF THE SUPERINTENDENT
DR. VICKIE L. CARTWRIGHT
INTERIM SUPERINTENDENT OF SCHOOLS

PHONE: 754-321-2600 FAX: 754-321-2701 EMAIL: Supt_Cartwright@browardschools.com

Signatures on file

October 29, 2021

TO: School Board Members

FROM: Jermaine V. Fleming, Ed.D.
Acting Chief Strategy & Operations Officer

VIA: Dr. Vickie L. Cartwright
Interim Superintendent of Schools

SUBJECT: **2021 SINGLE-MEMBER SCHOOL BOARD PROPOSED VOTING DISTRICTS
DETAILED CHANGE AREA MAPS**

This memorandum provides attached proposed single-member School Board voting area changes based on the 2020 Census data that will be presented at the November 3, 2021, Board workshop. The four individual maps show the proposed changes in detail that may not be discernable on the Proposed District Boundaries with Municipalities map found on slide 10 of the presentation. Also attached is the map of the current Board districts with municipalities map showing the four proposed change areas with a red dashed line.

If you need additional information, **please contact Jill L. Young, director, Demographics & Enrollment Planning, at 754-321-2565.**

VLC/JVF/JLY:jly
Attachments









cc: Senior Leadership Team


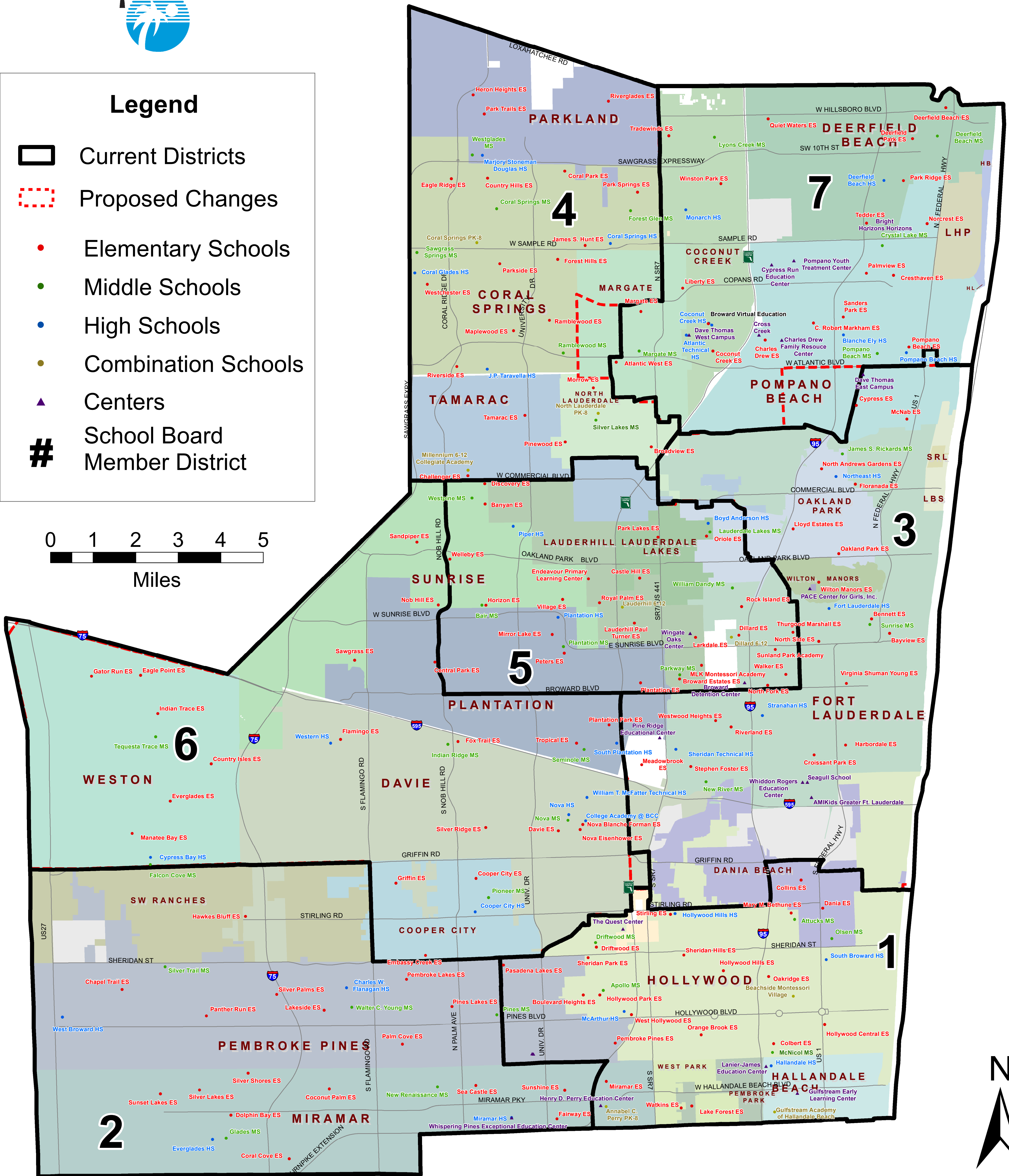
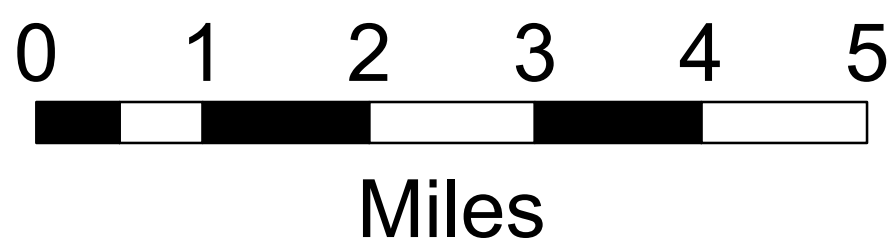
Proposed School Board Member Districts and Municipalities

2021/22



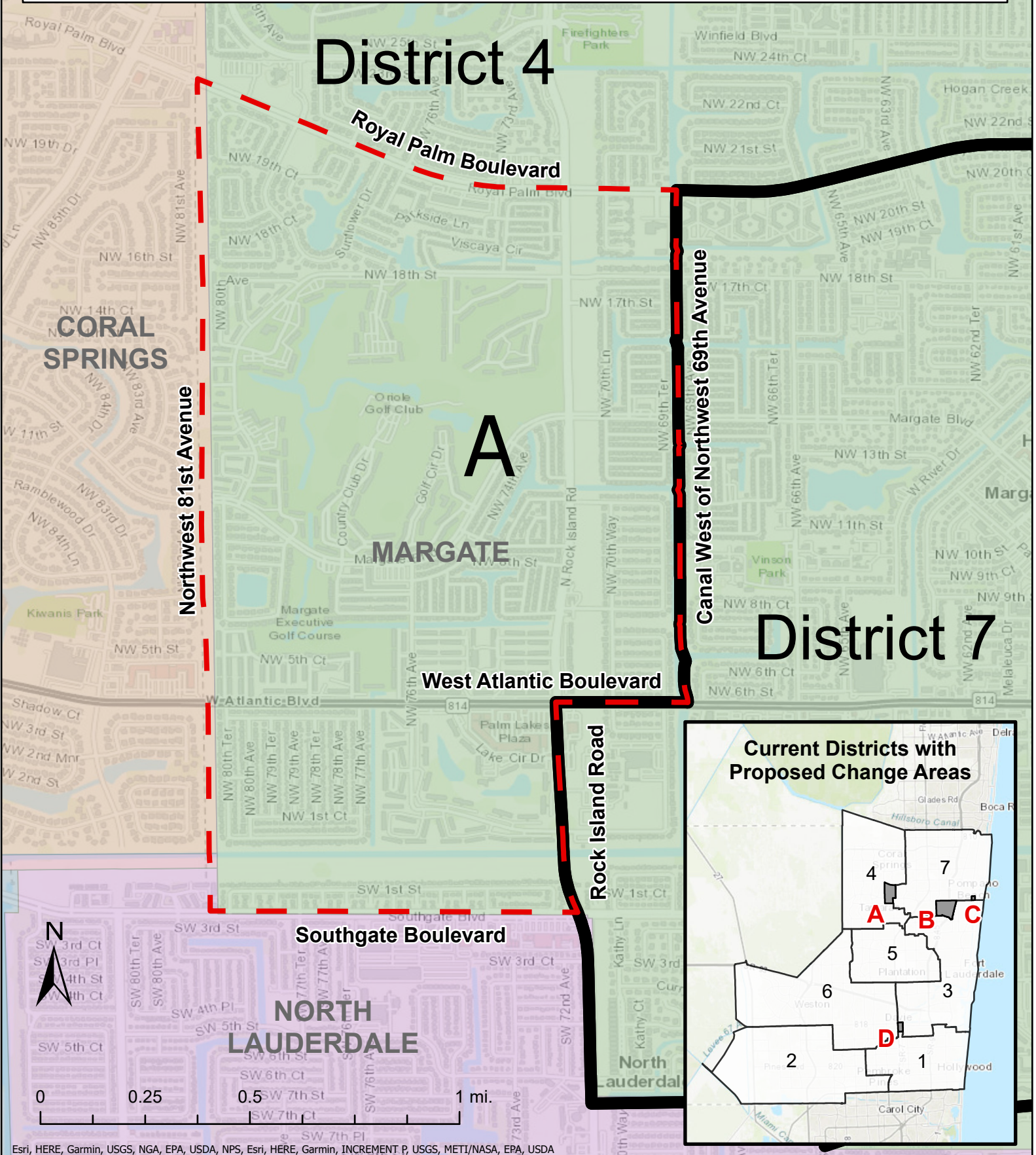
Legend

-  Current Districts
-  Proposed Changes
-  Elementary Schools
-  Middle Schools
-  High Schools
-  Combination Schools
-  Centers
-  School Board Member District



Proposed Change Area A: District 4 to District 7

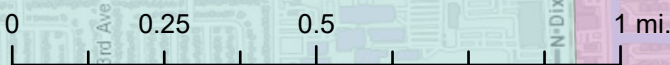
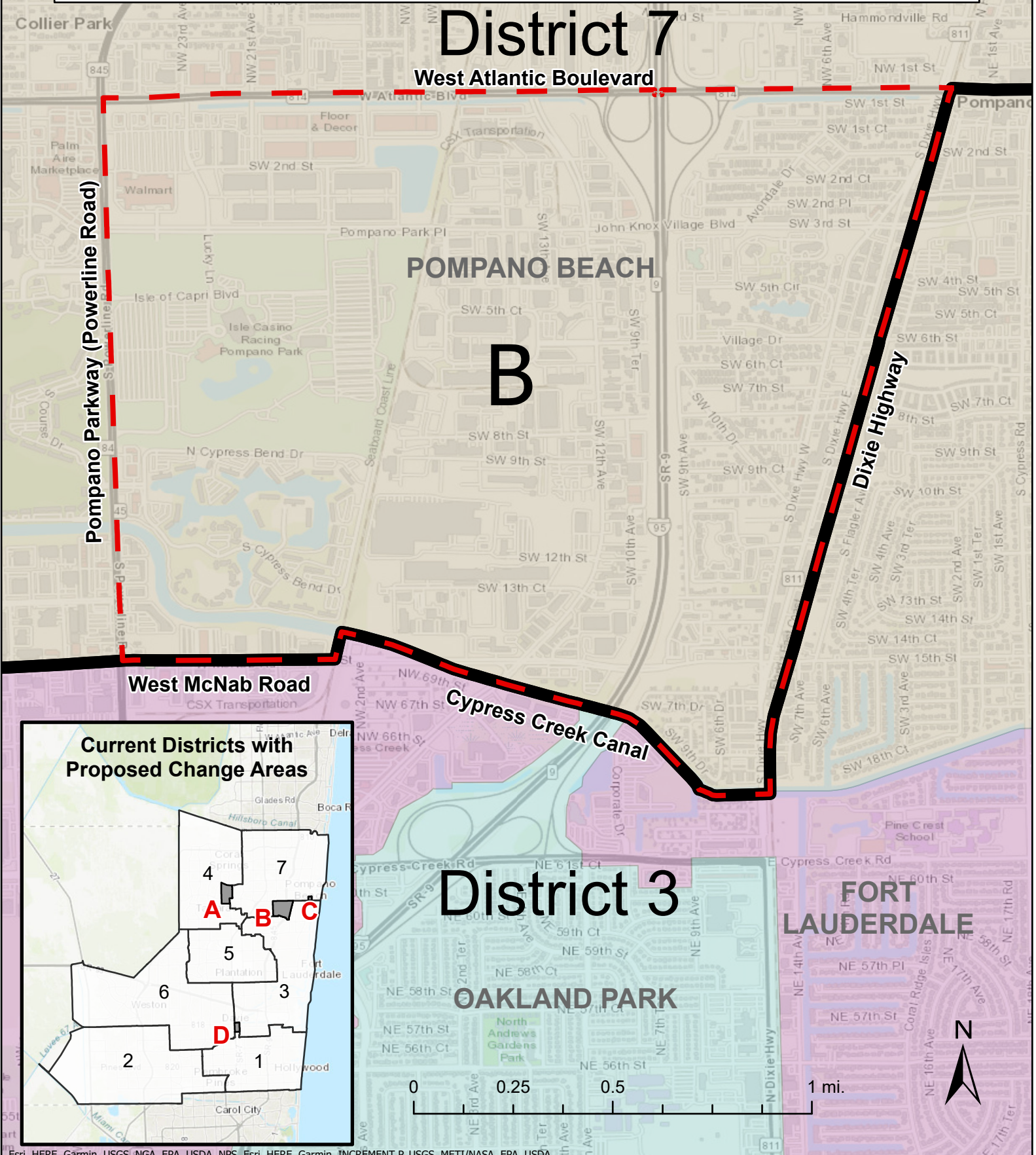
A small area east of the canal located east of NW 81 Avenue, south of Royal Palm Boulevard, west of the canal west of NW 69 Avenue, north of West Atlantic Boulevard, west of Rock Island Road, and north of Southgate Boulevard in the city of Margate to be moved from District 4 into adjacent District 7 allowing for a population decrease in District 4 and increasing the municipal compactness percentage.



Esri, HERE, Garmin, USGS, NGA, EPA, USDA, NPS, Esri, HERE, Garmin, INCREMENT P, USGS, METI/NASA, EPA, USDA

Proposed Change Area B: District 7 to District 3

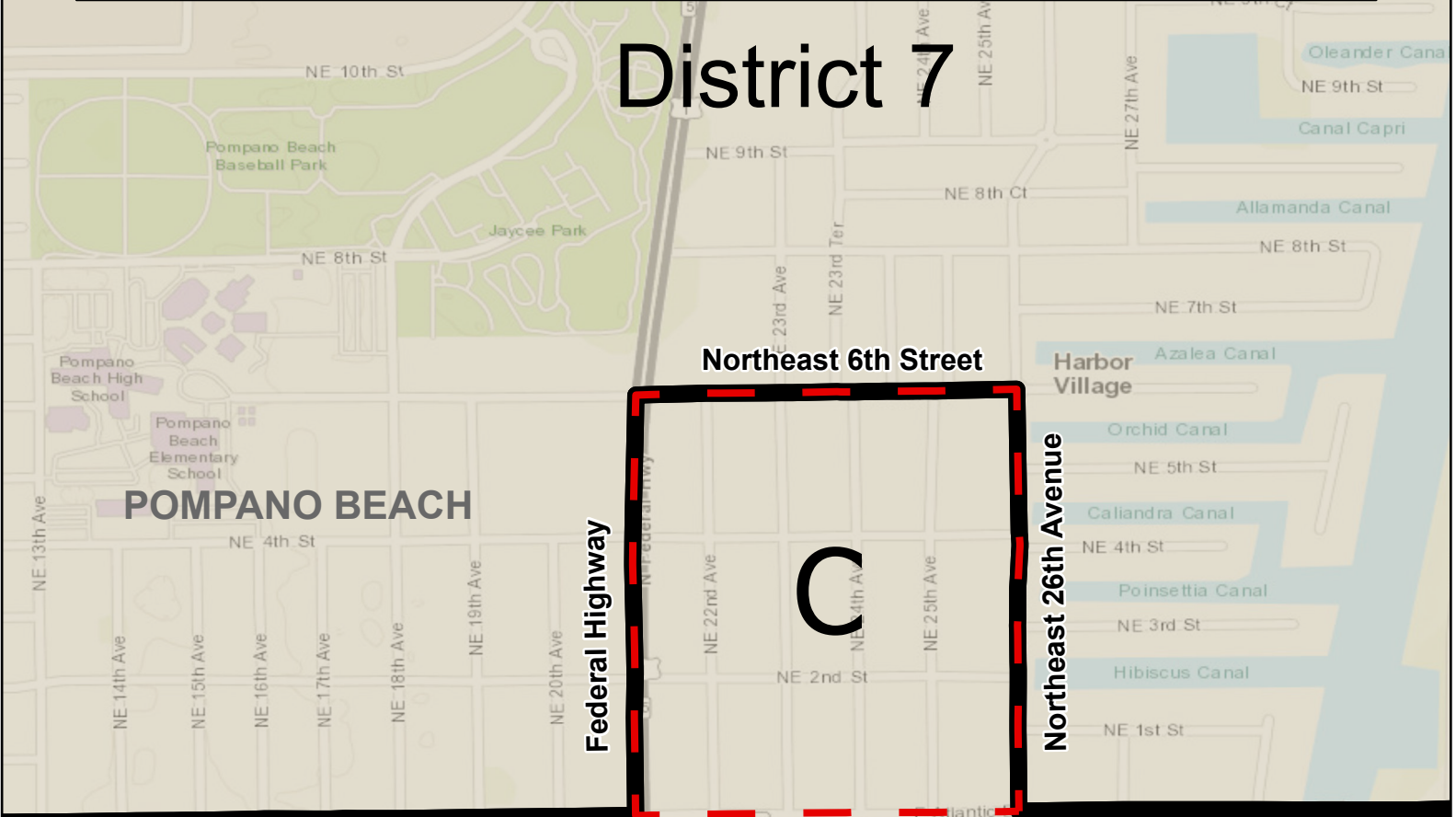
A small area located east of Pompano Parkway, south of West Atlantic Boulevard, west of Dixie Highway, north of Cypress Creek Canal, north of West McNab Road Extended in the city of Pompano Beach to be moved from District 7 into adjacent District 3 allowing for a population increase in District 3 and increasing the municipal compactness percentage.



Proposed Change Area C: District 3 to District 7

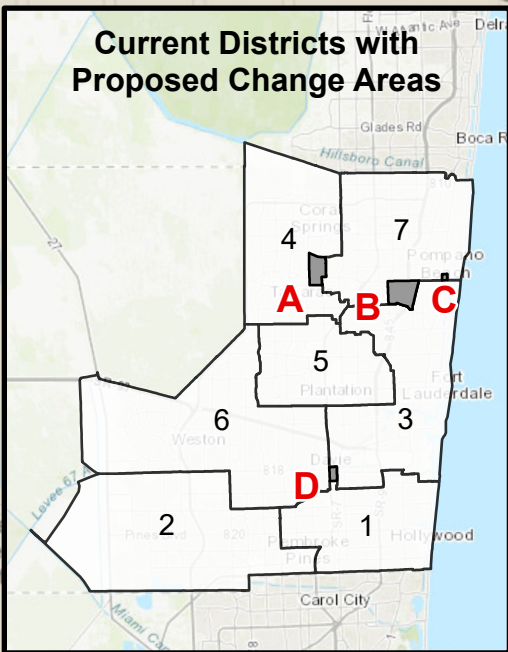
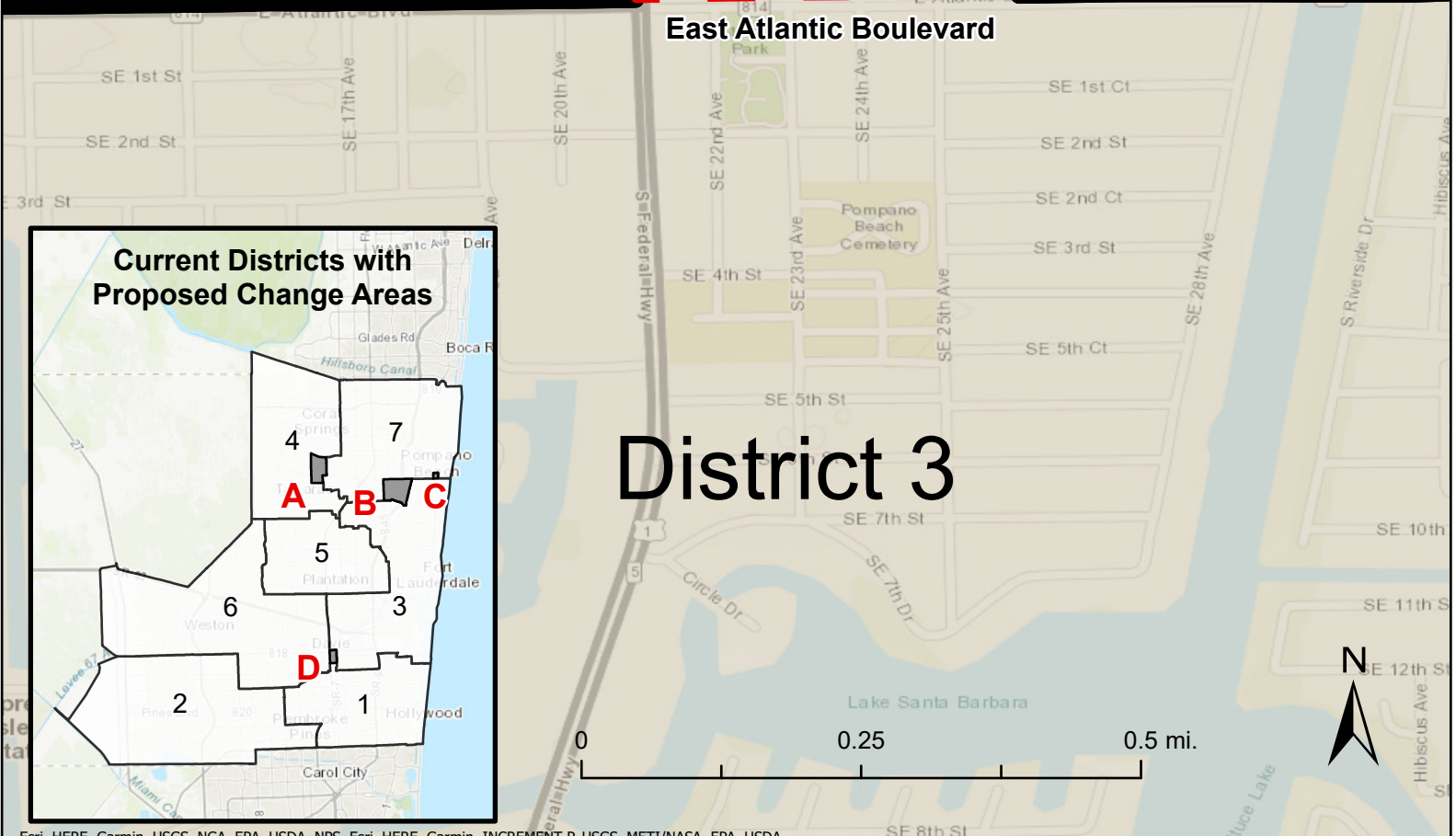
A small area located east of Federal Highway, south of Northeast 6 Street, west of NE 26 Avenue, and north of East Atlantic Boulevard in the city of Pompano Beach to be moved from District 3 into adjacent District 7 increasing the municipal compactness percentage.

District 7



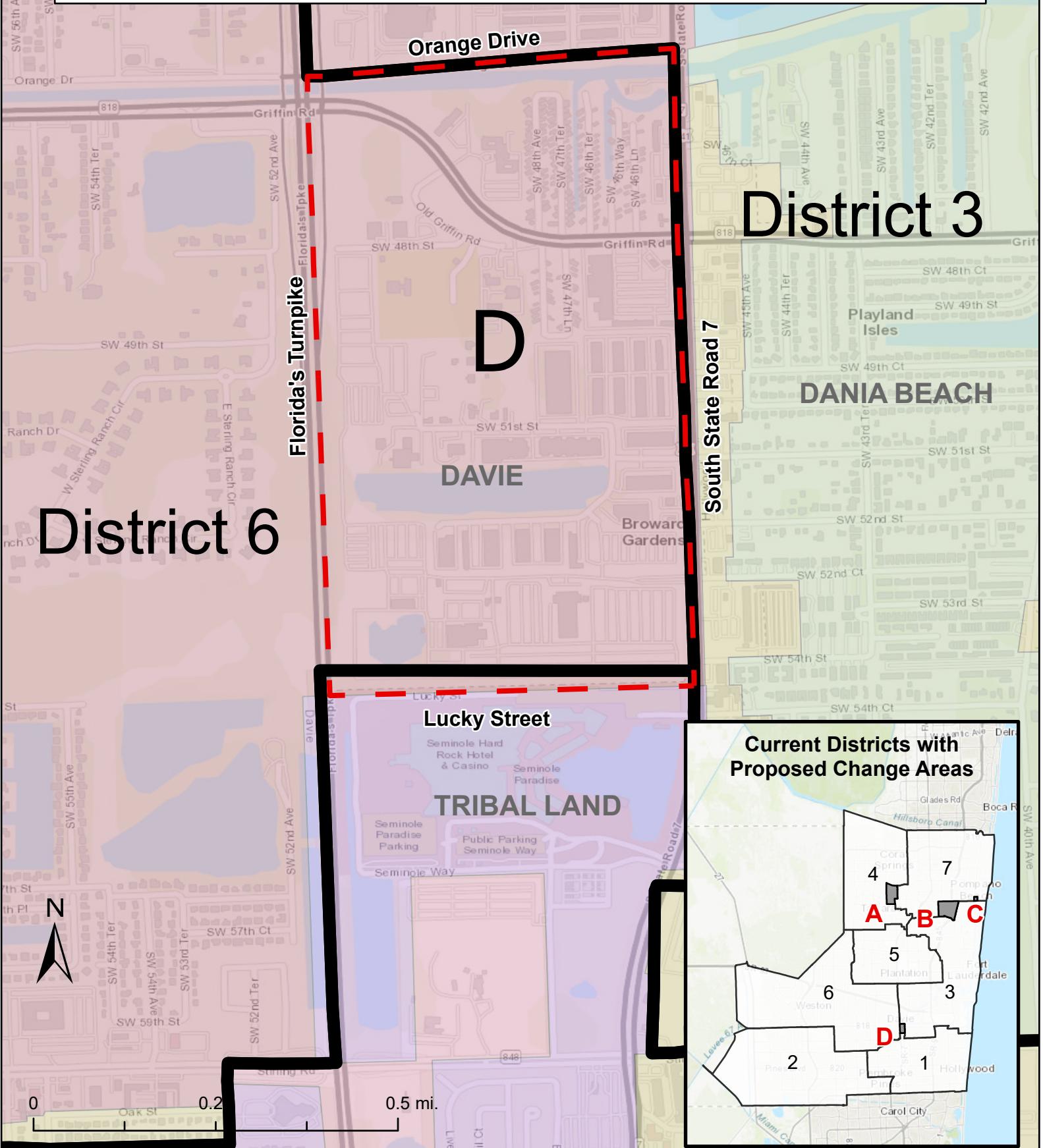
East Atlantic Boulevard

District 3



Proposed Change Area D: District 6 to District 3

A small area located east of the Florida Turnpike, south of Orange Drive, west of South State Road 7, and north of Lucky Street (tribal land) to be moved from District 6 into adjacent District 3 allowing for a population increase in District 3 and increasing the municipal compactness percentage.



District 3

District 6

D

DAVIE

DANIA BEACH

Lucky Street

TRIBAL LAND

Current Districts with Proposed Change Areas

